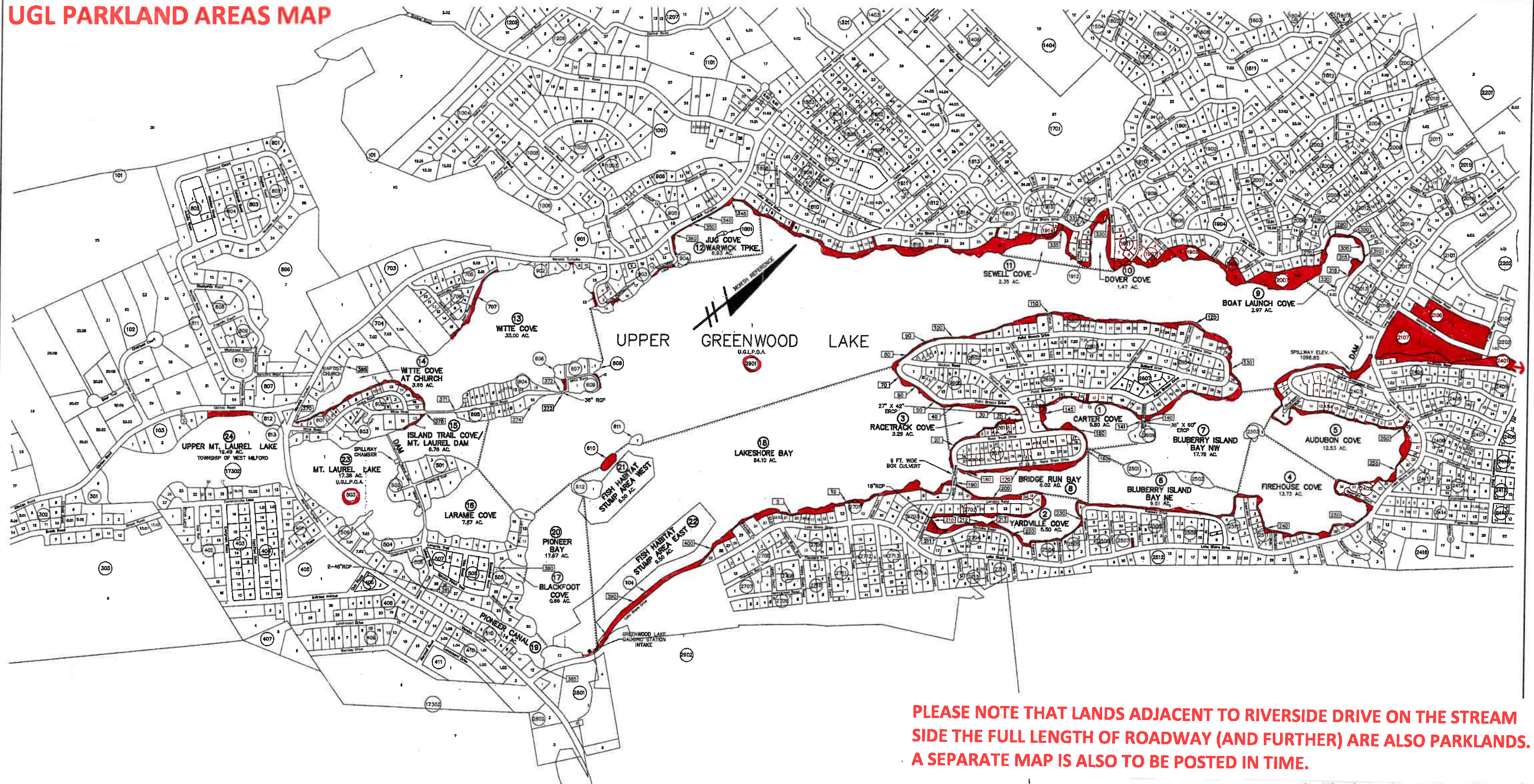


UGL PARKLAND AREAS MAP







PARKLAND AREAS HIGHLIGHTED IN RED

PLEASE NOTE THAT LANDS ADJACENT TO RIVERSIDE DRIVE ON THE STREAM SIDE THE FULL LENGTH OF ROADWAY (AND FURTHER) ARE ALSO PARKLANDS. A SEPARATE MAP IS ALSO TO BE POSTED IN TIME.

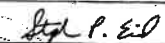
GENERAL NOTES

- 1) OWNER - UPPER GREENWOOD LAKE PROPERTY OWNERS ASSOCIATION, P.O. BOX 457, HEWITT, N.J. 07421.
- 2) LAKE BOTTOM OF UPPER GREENWOOD LAKE IS KNOWN AS LOT 1 IN BLOCK 2901 AS SHOWN ON THE TOWNSHIP OF WEST MILFORD TAX MAP. (420 AC.+/-)
- 3) PLAN OF LAKE AND SURROUNDING AREA TAKEN FROM TOWNSHIP G.I.S. INFORMATION PROVIDED BY ROB SPARKS / TOWNSHIP OF WEST MILFORD.

LEGEND

	2801 DRAINAGE OUTFALL NUMBER
	2901 TAX BLOCK NUMBER
	1 TAX LOT NUMBER
	17 COVE NUMBER



COVE IDENTIFICATION PLAN FOR STUMP REMOVAL & RESTORATION FOR UPPER GREENWOOD LAKE TOWNSHIP OF WEST MILFORD PASSAIC COUNTY NEW JERSEY			
EID ASSOCIATES, INC. CERTIFICATE OF AUTHORIZATION NO. 240A28034900 855 OOFFLE ROAD RIDGEWOOD, N.J. 07460 (201) 652-3800 PROFESSIONAL ENGINEERS AND LAND SURVEYORS			
 STEPHEN P. EID PROFESSIONAL ENGINEER & LAND SURVEYOR N.J. P.E. & L.S. LIC. No. 30081			
DRAWN DFC	CHECKED SPE	SCALE 1"=400'	DATE 12-28-09
		SHEET No. 1 OF 1	PROJECT No. EID-09-228